

NOTICE!!

These documents have been scanned!

Do not place un-scanned documents beneath this notice!

Do not remove this notice from this file!

GPO Jacket No. 560-102
Print Order 61540
Rise Business Services, LLC
Job=AZ15 5/22/2019



Box Number= AZ15078



Claim Begin-End: AMC395294-AMC395294

1 Initial Receipt



AZ15078-9

AMC394880-AMC395597

United States Department of the Interior
Bureau of Land Management
 BUSINESS & SUPPORT SVCS DIV
 ONE N CENTRAL AVE SUITE 800
 PHOENIX, AZ 85004 -4427
 Phone: (602) 417-9200

Receipt

No: 1809803

Transaction #: 1868343		ENTERED INTO COMPUTER
Date of Transaction: 10/28/2008		
CUSTOMER:	RANDUM PROPERTIES LLC 5552 E WASHINGTON ST PHOENIX,AZ 85034-2134 US	NOV 05 2008 <i>JS</i>

LINE #	QTY	DESCRIPTION	REMARKS	UNIT PRICE	TOTAL
1	1.00	LOCATABLE MINERALS / MINING CLAIMS-NEW,UNADJUD, ONE OR MORE AUTH NOS / NEW MINING CLAIM PROCESSING FEE \$15 CASES: AMC395294/\$15.00		- n/a -	15.00
2	1.00	LOCATABLE MINERALS / MINING CLAIMS-NEW,UNADJUD, ONE OR MORE AUTH NOS / NEW MINING CLAIM LOCATION FEE \$30 CASES: AMC395294/\$30.00		- n/a -	30.00
3	1.00	LOCATABLE MINERALS / MINING CLAIMS-NEW,UNADJUD, ONE OR MORE AUTH NOS / NEW MINING CLM MAINT FEE \$125 (1993 CASES: AMC395294/\$125.00		- n/a -	125.00
TOTAL:					\$170.00

PAYMENT INFORMATION

NOTE: Items will appear on credit card statement as "Bureau of Land Mgmt CO".

1	AMOUNT:	170.00	POSTMARKED:	N/A
	TYPE:	CREDIT CARD	RECEIVED:	10/28/2008
	NAME:	RANDUM PROPERTIES LLC 5552 E WASHINGTON ST PHOENIX AZ 85034-2134 US		
	CARD NO:	XXXXXXXXXXXX9510	AUTH CODE:	02805A
	NAME ON CARD:	JOAN DUCCHARME		
	EXPIRES:	07/2009		
	SIGNATURE:			

NOTICE!!

These documents have been scanned!

Do not place un-scanned documents beneath this notice!

Do not remove this notice from this file!

GPO Jacket No. 560-102
Print Order 61540
Rise Business Services, LLC
Job=AZ15 5/22/2019



Box Number= AZ15078



Claim Begin-End: AMC395294-AMC395294

2 Correspondence



AZ15078-9

AMC394880-AMC395597

U.S. Postal Service™

CERTIFIED MAIL™ RECEIPT

(Domestic Mail Only; No Insurance Coverage Provided)

For delivery information visit our website at www.usps.com®

OFFICIAL USE

Postage \$

Certified Fee

Return Receipt Fee
(Endorsement Required)

Restricted Delivery Fee
(Endorsement Required)

Total Paid

Chris Nute

Sent To

Randum Properties, LLC

Street, Apt.
or PO Box

7305 East Greenway Road

City, State

Scottsdale, AZ 85260

RECEIVED

BLM AZ STATE OFFICE

ENC 395294
OFFICE
251-255

2015 JUL 22 P 1:55

Postmark
here

PHOENIX, ARIZONA

7014 1200 0000 8265 6024

Certified Mail Provides:

- A mailing receipt
- A unique identifier for your mailpiece
- A record of delivery kept by the Postal Service for two years

Important Reminders:

- Certified Mail may **ONLY** be combined with First-Class Mail® or Priority Mail®.
- Certified Mail is *not* available for any class of international mail.
- **NO INSURANCE COVERAGE IS PROVIDED** with Certified Mail. For valuables, please consider Insured or Registered Mail.
- For an additional fee, a *Return Receipt* may be requested to provide proof of delivery. To obtain Return Receipt service, please complete and attach a Return Receipt (PS Form 3811) to the article and add applicable postage to cover the fee. Endorse mailpiece "Return Receipt Requested". To receive a fee waiver for a duplicate return receipt, a USPS® postmark on your Certified Mail receipt is required.
- For an additional fee, delivery may be restricted to the addressee or addressee's authorized agent. Advise the clerk or mark the mailpiece with the endorsement "*Restricted Delivery*".
- If a postmark on the Certified Mail receipt is desired, please present the article at the post office for postmarking. If a postmark on the Certified Mail receipt is not needed, detach and affix label with postage and mail.

IMPORTANT: Save this receipt and present it when making an inquiry.

SENDER: COMPLETE THIS SECTION

- Complete items 1, 2, and 3. Also complete item 4 if Restricted Delivery is desired.
- Print your name and address on the reverse so that we can return the card to you.
- Attach this card to the back of the mailpiece, or on the front if space permits.

1. Article Addressed to:

Chris Nute
 Randum Properties, LLC
 7305 East Greenway Road
 Scottsdale, AZ 85260

2. Article Number

(Transfer from service label)

7014 1200 0000 8265 6024

COMPLETE THIS SECTION ON DELIVERY

A. Signature

X

Cat Vanc

Agent

Addressee

B. Received by (Printed Name)

Cat Vanc

C. Date of Delivery

7-27-15

D. Is delivery address different from item 1? Yes

Yes

If YES, enter delivery address below:

No

2015 JUL 29 P 4: 03

PHOENIX, ARIZONA

3. Service Type

Certified Mail

Express Mail

Registered

Return Receipt for Merchandise

Insured Mail


C.O.D.

4. Restricted Delivery? (Extra Fee)

Yes

PHOENIX
AZ 852
27 JUL '15
PM 11 1

UNITED STATES POSTAL SERVICE



First-Class Mail
Postage & Fees Paid
USPS
Permit No. G-10

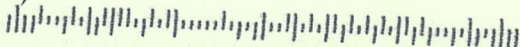
- Sender: Please print your name, address, and ZIP+4 in this box •

Bureau of Land Management
Arizona State Office
One North Central Avenue, Ste 800
Phoenix, AZ 85004-4427

NMC 395 294

9/31-255

4442700



AMC395294

DJ Jones 7/20/15
ATLWanner 7/21/15
jgarrett 7/22

July 22, 2015

In Reply Refer To:
3800 (9310) DJJ
AMC395294

CERTIFIED MAIL – RETURN RECEIPT REQUESTED No. 7014 1200 0000 8265 6024

NOTICE

Chris Nute
Randum Properties, LLC
7305 East Greenway Road
Scottsdale, AZ 85260

: This Decision Affects Those Claims
: Shown in the Block Below.
:
:

AMC395294
Sutter Millsite

Transfer Not Processed

A letter to remove Joan Ducharme from ownership of the mining claim listed above was received by the Bureau of Land Management (BLM) Arizona State Office. The transfer of ownership cannot be processed for the following reason:

The BLM cannot process the removal of a claimant with the letter you provided.

The types of instrument accepted in order to remove a claimant from a mining claim are (1) a Quit Claim Deed signed by the claimant, or (2) a relinquishment letter signed by the claimant. Both instruments must be notarized by a notary public in current standing. A processing fee of \$10 per **grantee** must be included when submitting a Quit Claim Deed.

Please submit the appropriate document within 30 days of your receipt of this notice. If the required document is not received within the 30-day timeframe, no further action will be taken, and the BLM will retain the non-refundable processing fees submitted.

If additional information is required, please contact Dana Jones, Land Law Examiner, at 602-417-9509. Please include your AMC serial number on all correspondence.

Sincerely,

/s/ Jeff Garrett
Rebecca Heick
Acting Deputy State Director
Lands & Minerals Division

09/08/15 - No reply. DJJ

Randum Properties, LLC

7305 East Greenway Road- Scottsdale, AZ 85260
602-761-4571 - fax 602-275-3346

June 26, 2015

Mr. Raymond Suazo, State Director
Arizona State Office
Bureau of Land Management
One North Central Avenue, Suite 800
Phoenix, AZ 85004-4427

RE: Mining Claim Serial Number AMC395294 / Claim Name: Sutter Millsite

Dear Mr. Suazo,

Please accept this letter as notification for the following changes with regard to the Mining Claim referenced above:


Old address and Claimant listed as: Ducharme Joan, Nute Chris, et al
Randum Properties, LLC
5552 East Washington Street
Phoenix, AZ 85034

Current Claimant and address: Nute Chris
Randum Properties, LLC
7305 East Greenway Road
Scottsdale, AZ 85260

Claimant Joan Ducharme is no longer our employee and should be removed immediately. Claimant's Chris Nute and Randum Properties LLC are correct.

If you have any questions or need additional information, please contact me at 602-761-4571.

Sincerely,



Cat Vinci
Administrative Assistant

/cv

Enclosure

Needs letter
Cannot process a transfer of interest like this. Must either file a Relinquishment or a QCD signed by Ducharme Joan Notarized signature + \$ for transfer

PHOENIX, ARIZONA

2015 JUN 29 P 4: 01

RECEIVED
BLM AZ STATE OFFICE

DEPARTMENT OF THE INTERIOR
BUREAU OF LAND MANAGEMENT
MINING CLAIMS
Customer Information - WITH Serial No. and Claim Name

ACTIVE CLAIMS

Run Date: 06/26/2015 03:54 PM

Admin State: AZ
Geo State: AZ

RANDUM PROPERTIES LLC

5552 E WASHINGTON ST
PHOENIX, AZ 85034-2134

CUSTOMER ID: 2273087

<u>Serial No.</u>	<u>Claim Name/Number</u>	<u>Lead Serial No.</u>	<u>Disposition</u>
AMC395294	SUTTER MILLSITE	AMC395294	ACTIVE

Number of ACTIVE cases: 1

Address is now: 7305 East Greenway Road
Scottsdale, AZ 85260

RECEIVED
BLM AZ STATE OFFICE
2015 JUN 29 P 4: 01
PHOENIX, ARIZONA

RANDUM PROPERTIES
7305 E. GREENWAY ROAD
SCOTTSDALE, AZ 85260

PHOENIX AZ 852

26 JUN 2015 PM 6 L



RECEIVED
BLM AZ STATE OFFICE

2015 JUN 29 P 3:05

PHOENIX, ARIZONA

Mr. Raymond Suazo, State Director
Arizona State Office
Bureau of Land Management
One North Central Avenue, Suite 800
Phoenix, AZ 85004-4427

85004442700



July 22, 2015

In Reply Refer To:
3800 (9310) DJJ
AMC395294

CERTIFIED MAIL – RETURN RECEIPT REQUESTED No. 7014 1200 0000 8265 6024

NOTICE

Chris Nute	:	This Decision Affects Those Claims
Randum Properties, LLC	:	Shown in the Block Below.
7305 East Greenway Road	:	
Scottsdale, AZ 85260	:	

AMC395294
Sutter Millsite

Transfer Not Processed

A letter to remove Joan Ducharme from ownership of the mining claim listed above was received by the Bureau of Land Management (BLM) Arizona State Office. The transfer of ownership cannot be processed for the following reason:

The BLM cannot process the removal of a claimant with the letter you provided.

The types of instrument accepted in order to remove a claimant from a mining claim are (1) a Quit Claim Deed signed by the claimant, or (2) a relinquishment letter signed by the claimant. Both instruments must be notarized by a notary public in current standing. A processing fee of \$10 per **grantee** must be included when submitting a Quit Claim Deed.

Please submit the appropriate document within 30 days of your receipt of this notice. If the required document is not received within the 30-day timeframe, no further action will be taken, and the BLM will retain the non-refundable processing fees submitted.

If additional information is required, please contact Dana Jones, Land Law Examiner, at 602-417-9509. Please include your AMC serial number on all correspondence.

Sincerely,

/s/ Jeff Garrett/

Rebecca Heick
Acting Deputy State Director
Lands & Minerals Division

ROUTING AND TRANSMITTAL SLIP

TO: (Name, office symbol, room number, building, Agency/Post)	Initials	Date
1. Author/DJones AZ 931	DJJ	7/21/15
2. Mining Adjudication Supervisor AZ 931	AT	7/21/15
3. Acting DSD, Lands and Mins. AZ 931	JG	7/22
4.		
5.		
6.		
7.		
8.		
9.		

	Action	File	Note and Return
X	Approval	For Clearance	Per Conversation
	As Requested	For Correction	Prepare Reply
	Circulate	For Your Information	See Me
	Comment	Investigate	X Signature
	Coordination	Justify	

REMARKS:

Resources/Landsmin/Dana/Minerals/#11-Randum Properties

DO NOT use this form as a RECORD of approvals, concurrences, disposal, clearances, and similar actions

From: (Name, org. symbol, Agency/Post)	Phone No.
Dana J. Jones	X509

OPTIONAL FORM 41 (Rev. 7/76)
 Prescribed by GSA
 FPMR (41 CFR) 101-11.206

NOTICE!!

These documents have been scanned!

Do not place un-scanned documents beneath this notice!

Do not remove this notice from this file!

GPO Jacket No. 560-102
Print Order 61540
Rise Business Services, LLC
Job=AZ15 5/22/2019



Box Number= AZ15078



Claim Begin-End: AMC395294-AMC395294

3 Transfers



AZ15078-9

AMC394880-AMC395597

**NO
DOCUMENTS
FOUND**

NO DOCUMENTS FOUND
NO DOCUMENTS FOUND

NOTICE!!

These documents have been scanned!

Do not place un-scanned documents beneath this notice!

Do not remove this notice from this file!

GPO Jacket No. 560-102
Print Order 61540
Rise Business Services, LLC
Job=AZ15 5/22/2019



Box Number= AZ15078



Claim Begin-End: AMC395294-AMC395294

4 Annual Filings



AZ15078-9

AMC394880-AMC395597

UNITED STATES
DEPARTMENT OF THE INTERIOR
BUREAU OF LAND MANAGEMENT
MAINTENANCE FEE PAYMENT FORM
FOR LODE CLAIMS, MILL SITES, AND TUNNEL SITES

Remitter Name: Randum Properties, LLC
Mailing Address: 7305 E Greenway Road
City, State, Zip: Scottsdale, AZ 85260

Check here if this is a change of address.

FOR COUNTY RECORDER'S USE

No. of claims/sites 1
x \$165 per claim/site
Total due BLM \$ 165

- The maintenance fee may be paid by cash, check, money order, Bureau of Land Management (BLM) Declining Deposit Account, or credit card (VISA, American Express, Discover, or MasterCard). Payments must be remitted to the BLM State Office where your claim or site is recorded and received on or before September 1. If the payment is mailed, the envelope must be postmarked by a bona fide delivery service on or before September 1 and received at the proper BLM State Office within 15 calendar days after the due date. Payments may also be made by telephone using a credit card. A complete listing of BLM State Offices with their addresses and phone numbers can be found at <http://www.blm.gov>.
- The maintenance fee for the following claim(s)/site(s) applies to the assessment year 2020.

CLAIM/SITE NAME	BLM SERIAL NO.
SUTTER MINE	AMC395294

RECEIVED
 BLM AZ STATE OFFICE
 2020 AUG 18 A 0417
 PHOENIX, ARIZONA

Use a separate sheet for additional claim/site names, serial numbers, and claimant names and addresses.

ENTERED
 AUG 26 2020
 BY: 702

4783984

United States Department of the Interior
Bureau of Land Management
 DIV OF LANDS, MINRLS & ENERGY
 ONE N CENTRAL AVE
 PHOENIX, AZ 85004 -4427
 Phone: 602-417-9200

Receipt

No: 4783986



Transaction #: 4911002	
Date of Transaction: 08/18/2020	
CUSTOMER:	
RANDUM PROPERTIES LLC 7305 E GREENWAY RD SCOTTSDALE, AZ 85260-1603 US	

LINE #	QTY	DESCRIPTION	REMARKS	UNIT PRICE	TOTAL
1	1.00	LOCATABLE MINERALS / MINING CLAIMS-NOT NEW-UNADJUD, ONE AUTH NO. ONLY / MINING CLAIM MONEY RECEIVED CASES: AMC395294/\$165.00	MAINT 2021	- n/a -	165.00
TOTAL:					\$165.00

PAYMENT INFORMATION			
1	AMOUNT:	165.00	POSTMARKED: N/A
	TYPE:	CHECK	RECEIVED: 08/18/2020
	CHECK NO:	005737	
	NAME:	RANDUM PROPERTIES LLC 7305 E GREENWAY RD SCOTTSDALE AZ 85260-1603 US	

REMARKS

This receipt was generated by the automated BLM Collections and Billing System and is a paper representation of a portion of the official electronic record contained therein.



85004-442700

PHOENIX AZ 852

14 AUG 2020 PM 9 L



RECEIVED
BLMAZ STATE OFFICE

2020 AUG 18 A 8:47

PHOENIX, ARIZONA



395294

UNITED STATES
DEPARTMENT OF THE INTERIOR
BUREAU OF LAND MANAGEMENT
MAINTENANCE FEE PAYMENT FORM FOR
LODE CLAIMS, MILL SITES, AND TUNNEL SITES

Remitter Name: RANDUM PROPERTIES, LLC
Mailing Address: 7305 E GREENWAY RD
City, State, Zip: SCOTTSDALE, AZ 85260

Check here if this is a change of address.

FOR COUNTY RECORDER'S USE

No. of claims/sites 1
x \$155 per claim/site
Total due BLM \$ 165.00

- The maintenance fee may be paid by cash, check, money order, Bureau of Land Management (BLM) Declining Deposit Account, or credit card (VISA, American Express, Discover, or MasterCard). Payments must be remitted to the BLM State Office where your claim or site is recorded and received on or before September 1. If the payment is mailed, the envelope must be postmarked by a bona fide delivery service on or before September 1 and received at the proper BLM State Office within 15 calendar days after the due date. Payments may also be made by telephone using a credit card. A complete listing of BLM State Offices with their addresses and phone numbers can be found at <http://www.blm.gov>.
- The maintenance fee for the following claim(s)/site(s) applies to the assessment year 2019.

CLAIM/SITE NAME	BLM SERIAL NO.
SUTTER MINE	AMC395294

RECEIVED
BLM AZ STATE OFFICE
2019 AUG 14 P 3:24
PHOENIX, ARIZONA

Use a separate sheet for additional claim/site names, serial numbers, and claimant names and addresses.

(Continued on page 2)

ENTERED
AUG 19 2019
BY: *[Signature]*

United States Department of the Interior
Bureau of Land Management
 DIV OF LANDS, MINRLS & ENERGY
 ONE N CENTRAL AVE
 PHOENIX, AZ 85004 -4427
 Phone: 602-417-9200

Receipt	
No:	4534844

Transaction #: 4655750
Date of Transaction: 08/16/2019

CUSTOMER:	
	RANDUM PROPERTIES LLC 7305 E GREENWAY RD SCOTTSDALE,AZ 85260-1603 US

LINE #	QTY	DESCRIPTION	REMARKS	UNIT PRICE	TOTAL
1	1.00	LOCATABLE MINERALS / MINING CLAIMS- NOT NEW-UNADJUD,ONE AUTH NO. ONLY / MINING CLAIM MONEY RECEIVED CASES: AMC395294/\$165.00	2020 MAINT/1	- n/a -	165.00
TOTAL:					\$165.00

PAYMENT INFORMATION			
1	AMOUNT:	165.00	POSTMARKED: N/A
	TYPE:	CHECK	RECEIVED: 08/16/2019
	CHECK NO:	005569	
	NAME:	RANDUM PROPERTIES LLC 7305 E GREENWAY RD SCOTTSDALE AZ 85260-1603 US	

REMARKS

This receipt was generated by the automated BLM Collections and Billing System and is a paper representation of a portion of the official electronic record contained therein.

395294

UNITED STATES
DEPARTMENT OF THE INTERIOR
BUREAU OF LAND MANAGEMENT
**MAINTENANCE FEE PAYMENT FORM FOR
LODE CLAIMS, MILL SITES, AND TUNNEL SITES**

Remitter Name: RANDUM PROPERTIES, LLC
Mailing Address: 7305 EAST GREENWAY ROAD
City, State, Zip: SCOTTSDALE, AZ 85260

Check here if this is a change of address.

FOR COUNTY RECORDER'S USE

No. of claims/sites 1
x \$155 per claim/site
Total due BLM \$ 155

- The maintenance fee may be paid by cash, check, money order, Bureau of Land Management (BLM) Declining Deposit Account, or credit card (VISA, American Express, Discover, or MasterCard). Payments must be remitted to the BLM State Office where your claim or site is recorded and received on or before September 1. If the payment is mailed, the envelope must be postmarked by a bona fide delivery service on or before September 1 and received at the proper BLM State Office within 15 calendar days after the due date. Payments may also be made by telephone using a credit card. A complete listing of BLM State Offices with their addresses and phone numbers can be found at <http://www.blm.gov>.
- The maintenance fee for the following claim(s)/site(s) applies to the assessment year 2018.

CLAIM/SITE NAME	BLM SERIAL NO.
SUTTER MINE	AMC395294

RECEIVED
BLM AZ STATE OFFICE
2018 SEP - 4 P 3:12
PHOENIX, ARIZONA

Use a separate sheet for additional claim/site names, serial numbers, and claimant names and addresses.

#4256360

(Continued on page 2)

INTEREST
SEP 11 2018
BY: RAM

PHOENIX AZ 852

31 AUG 2018 PM 9 L

Thinking of you



RECEIVED
BLM AZ STATE OFFICE

2018 SEP -4 P 3 12

PHOENIX, ARIZONA

65004-442700



United States Department of the Interior
Bureau of Land Management
 DIV OF LANDS, MINRLS & ENERGY
 ONE N CENTRAL AVE
 PHOENIX, AZ 85004 -4427
 Phone: 602-417-9200

Receipt

No: 4256360

Transaction #: 4371910	
Date of Transaction: 09/05/2018	
CUSTOMER:	
RANDUM PROPERTIES LLC 7305 E GREENWAY RD SCOTTSDALE, AZ 85260-1603 US	

LINE #	QTY	DESCRIPTION	REMARKS	UNIT PRICE	TOTAL
1	1.00	LOCATABLE MINERALS / MINING CLAIMS- NOT NEW-UNADJUD, ONE AUTH NO. ONLY / MINING CLAIM MONEY RECEIVED CASES: AMC395294/\$155.00	MAINT 2019/1	- n/a -	155.00
TOTAL:					\$155.00

PAYMENT INFORMATION					
1	AMOUNT:	155.00	POSTMARKED:	N/A	
	TYPE:	CHECK	RECEIVED:	09/04/2018	
	CHECK NO:	005390			
	NAME:	RANDUM PROPERTIES LLC 7305 E GREENWAY RD SCOTTSDALE AZ 85260-1603 US			

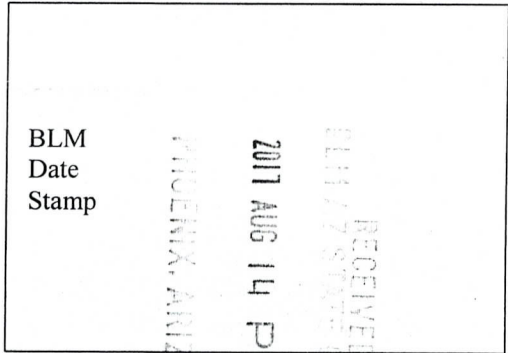
REMARKS

This receipt was generated by the automated BLM Collections and Billing System and is a paper representation of a portion of the official electronic record contained therein.

395294

MAINTENANCE FEE PAYMENT

Claimant Name: Rendum Properties, LLC
Address: 7305 E Greenway Rd
City: Scottsdale State: AZ Zip: 85260
Telephone: (602) 761-4571
E-mail address: jvandermark@undergroundsafety.com
Signature: _____



Check here if this is a change of address.

LINE NO.	AMC NUMBER	CLAIM/SITE NAME	COUNTY RECORDER DATA (If available)	TWP	RNG	SEC
1	AMC395294	Sutter Mill Site				
2						
3						
4						
5						
6						
7						
8						
9						
10						

List additional claims on Form MCF114.


**Bureau of Land Management
Arizona State Office**
www.blm.gov/az/

No. of Claims*: 1 x \$155 = 155.00
 Check No: 005150 Init. JVC
 Receipt No.: 3937508
For BLM Use Only

* \$155 per lode mining claim, mill site, or tunnel site; and \$155 for each 20 acres or portion thereof for each placer mining claim.

Form: MCF112
Revised July 2014

This form is available from the **Arizona Geological Survey** and may be reproduced.



PHOENIX AZ 852

11 AUG 2017 PM 4 L



PHOENIX, ARIZONA

2017 AUG 14 P 2:56

RECEIVED
BLM AZ STATE OFFICE

85004-442700



United States Department of the Interior
Bureau of Land Management
 DIV OF LANDS, MINRLS & ENERGY
 ONE N CENTRAL AVE
 PHOENIX, AZ 85004 -4427
 Phone: 602-417-9200

Receipt

No: 3937508

Transaction #: 4047144	
Date of Transaction: 08/15/2017	
CUSTOMER:	
RANDUM PROPERTIES LLC 7305 E GREENWAY RD SCOTTSDALE, AZ 85260-1603 US	

LINE #	QTY	DESCRIPTION	REMARKS	UNIT PRICE	TOTAL
1	1.00	LOCATABLE MINERALS / MINING CLAIMS- NOT NEW-UNADJUD, ONE AUTH NO. ONLY / MINING CLAIM MONEY RECEIVED CASES: AMC395294/\$155.00	MAINT 2018/1	- n/a -	155.00
TOTAL:					\$155.00

PAYMENT INFORMATION					
1	AMOUNT:	155.00	POSTMARKED:	08/11/2017	
	TYPE:	CHECK	RECEIVED:	08/14/2017	
	CHECK NO:	005156			
	NAME:	RANDUM PROPERTIES LLC 7305 E GREENWAY RD SCOTTSDALE AZ 85260-1603 US			

REMARKS

This receipt was generated by the automated BLM Collections and Billing System and is a paper representation of a portion of the official electronic record contained therein.

395294

MAINTENANCE FEE PAYMENT

Claimant Name: Pandum Properties, LLC
Address: 7305 E. Greenway Rd.
City: Scottsdale State AZ Zip: 85260
Telephone: (602) 761-4571
E-mail address: jvandemark@undergroundssafety.com
Signature: [Signature]

RECEIVED
BLM AZ STATE OFFICE
2016 AUG 26 P 2:11
PHOENIX, ARIZONA
BLM
Date
Stamp

Check here if this is a change of address.

LINE NO.	AMC NUMBER	CLAIM/SITE NAME	COUNTY RECORDER DATA (If available)	TWP	RNG	SEC
1	AMC 395294	Sutter Millsite				
2						
3						
4						
5						
6						
7						
8						
9						
10						

List additional claims on Form MCF114.

No. of Claims*: 1 x \$155 = 155.00
Check No.: 003683 Init. [Signature]
Receipt No.: 3644459
For BLM Use Only

Bureau of Land Management
Arizona State Office
www.blm.gov/az/

* \$155 per lode mining claim, mill site, or tunnel site; and \$155 for each 20 acres or portion thereof for each placer mining claim.

Form: MCF112
Revised July 2014

This form is available from the Arizona Geological Survey and may be reproduced.

RECEIVED
AUG 30 2016
BY: [Signature]



USA FOREVER

RECEIVED
BLM AZ STATE OFFICE
2016 AUG 26 P 2:11
PHOENIX, ARIZONA

PHOENIX AZ 052
24 AUG 2016 PM 11 L



65004-442700



United States Department of the Interior
Bureau of Land Management
 DIV OF LANDS, MINRLS & ENERGY
 ONE N CENTRAL AVE
 PHOENIX, AZ 85004 -4427
 Phone: 602-417-9200

Receipt

No: 3644459

Transaction #: 3748410	
Date of Transaction: 08/29/2016	
CUSTOMER:	
RANDUM PROPERTIES LLC 7305 E GREENWAY RD SCOTTSDALE, AZ 85260-1603 US	

LINE #	QTY	DESCRIPTION	REMARKS	UNIT PRICE	TOTAL
1	1.00	LOCATABLE MINERALS / MINING CLAIMS- NOT NEW-UNADJUD, ONE AUTH NO. ONLY / MINING CLAIM MONEY RECEIVED CASES: AMC395294/\$155.00	MAINT FEE 2017 - 1	- n/a -	155.00
TOTAL:					\$155.00

PAYMENT INFORMATION			
1	AMOUNT:	155.00	POSTMARKED: 08/24/2016
	TYPE:	CHECK	RECEIVED: 08/26/2016
	CHECK NO:	003683	
	NAME:	RANDUM PROPERTIES LLC 7305 E GREENWAY RD SCOTTSDALE AZ 85260-1603 US	

REMARKS

This receipt was generated by the automated BLM Collections and Billing System and is a paper representation of a portion of the official electronic record contained therein.

UNITED STATES
DEPARTMENT OF THE INTERIOR
BUREAU OF LAND MANAGEMENT

395294

**MAINTENANCE FEE PAYMENT FORM FOR
LODE CLAIMS, MILL SITES, AND TUNNEL SITES**

Remitter Name: RANDUM PROPERTIES, LLC
Mailing Address: 7305 EAST GREENWAY ROAD
City, State, Zip: SCOTTSDALE, AZ 85260

Check here if this is a change of address.

FOR COUNTY RECORDER'S USE

No. of claims/sites 1
x \$155 per claim/site
Total due BLM \$ 155

- The maintenance fee may be paid by cash, check, money order, Bureau of Land Management (BLM) Declining Deposit Account, or credit card (VISA, American Express, Discover, or MasterCard). Payments must be remitted to the BLM State Office where your claim or site is recorded and received on or before September 1. If the payment is mailed, the envelope must be postmarked by a bona fide delivery service on or before September 1 and received at the proper BLM State Office within 15 calendar days after the due date. Payments may also be made by telephone using a credit card. A complete listing of BLM State Offices with their addresses and phone numbers can be found at <http://www.blm.gov>.
- The maintenance fee for the following claim(s)/site(s) applies to the assessment year 2016.

CLAIM/SITE NAME	BLM SERIAL NO.
SUTTER MINE	AMC395294

RECEIVED
BLM STATE OFFICE
2015 JUL 31 P 3:05
PHOENIX, ARIZONA

Use a separate sheet for additional claim/site names, serial numbers, and claimant names and addresses.

(Continued on page 2)

BY: RJM
AUG 04 2015

RECEIPT # 3357337

PHOENIX AZ 852

29 JUL 2015 PM 10 L

RECEIVED
BLM AZ STATE OFFICE

2015 JUL 31 P 2:51

PHOENIX, ARIZONA



85004442700



United States Department of the Interior
Bureau of Land Management
 LANDS/RECREATION & PLANNING
 ONE N CENTRAL AVE
 PHOENIX, AZ 85004 -2203
 Phone: 602-417-9200

Receipt

No:

3357337

Transaction #: 3455287	
Date of Transaction: 08/03/2015	
CUSTOMER:	
RANDUM PROPERTIES LLC 7305 E GREENWAY RD SCOTTSDALE, AZ 85260-1603 US	

LINE #	QTY	DESCRIPTION	REMARKS	UNIT PRICE	TOTAL
1	1.00	LOCATABLE MINERALS / MINING CLAIMS- NOT NEW-UNADJUD, ONE AUTH NO. ONLY / MINING CLAIM MONEY RECEIVED CASES: AMC395294/\$155.00	MAINT FEE PYMNT (1) 2016	- n/a -	155.00
TOTAL:					\$155.00

PAYMENT INFORMATION					
1	AMOUNT:	155.00	POSTMARKED:	07/29/2015	
	TYPE:	CHECK	RECEIVED:	07/31/2015	
	CHECK NO:	003477			
	NAME:	RANDUM PROPERTIES LLC 7305 E. GREENWAY RD SCOTTSDALE AZ 85260-1603 US			

REMARKS

This receipt was generated by the automated BLM Collections and Billing System and is a paper representation of a portion of the official electronic record contained therein.

ENTERED
 AUG 04 2015
 BY: RAM

~~AMC 395294~~

AMC 395294

682
+
499

MAINTENANCE FEE PAYMENT

Claimant Name: Randum Properties, LLC
Address: 7305 E. Greenway Road
City: Scottsdale State: AZ Zip: 85260
Telephone: (602) 761-4571
E-mail address: cvinci@undergroundsafety.com
Signature: *Chad T. Vinci*

RECEIVED
BLM AZ STATE OFFICE
2014 JUL 22 P 3:01
PHOENIX, ARIZONA
BLM
Date
Stamp

Check here if this is a change of address.

LINE NO.	AMC NUMBER	CLAIM/SITE NAME	COUNTY RECORDER DATA (If available)	TWP	RNG	SEC
1	395294	Sutter Millsite				
2						
3						
4						
5						
6						
7						
8						
9						
10						

List additional claims on Form MCF114.

Bureau of Land Management
Arizona State Office
www.blm.gov/az/

No. of Claims: 1 x \$140 = 140 + 15 CC
Check No: 003309/CC Init. YMC
Receipt No.: 30183398
For BLM Use Only

Form: MCF112
Revised July 2009

This form is available from the Arizona Department of Mines and Mineral Resources and may be reproduced.

ENTERED
JUL 24 2014
BY: *RHM*

United States Department of the Interior
Bureau of Land Management
 LANDS/RECREATION & PLANNING
 ONE N CENTRAL AVE
 PHOENIX, AZ 85004 -2203
 Phone: 602-417-9200



Receipt

No: 3083396

Transaction #: 3174694	
Date of Transaction: 07/23/2014	
CUSTOMER:	
RANDUM PROPERTIES LLC 7305 E GREENWAY RD SCOTTSDALE, AZ 85260-1603 US	


LINE #	QTY	DESCRIPTION	REMARKS	UNIT PRICE	TOTAL
1	1.00	LOCATABLE MINERALS / MINING CLAIMS- NOT NEW-UNADJUD, ONE AUTH NO. ONLY / MINING CLAIM MONEY RECEIVED CASES: AMC395294/\$140.00	MAINT 2015/1	- n/a -	140.00
TOTAL:					\$140.00

PAYMENT INFORMATION					
1	AMOUNT:	140.00	POSTMARKED:	07/21/2014	
	TYPE:	CHECK	RECEIVED:	07/22/2014	
	CHECK NO:	003309			
	NAME:	RANDUM PROPERTIES LLC 7305 E GREENWAY RD SCOTTSDALE AZ 85260-1603 US			

REMARKS

This receipt was generated by the automated BLM Collections and Billing System and is a paper representation of a portion of the official electronic record contained therein.

**United States Department of the Interior
Bureau of Land Management
LANDS/RECREATION & PLANNING
ONE N CENTRAL AVE
PHOENIX, AZ 85004 -2203
Phone: 602-417-9200**



Receipt

No: 3083398

Transaction #: 3174695	
Date of Transaction: 07/23/2014	
CUSTOMER:	
CATHERINE T VINCI 7305 E GREENWAY RD SCOTTSDALE, AZ 85260-1603 US	

LINE #	QTY	DESCRIPTION	REMARKS	UNIT PRICE	TOTAL
1	1.00	LOCATABLE MINERALS / MINING CLAIMS-NOT NEW-UNADJUD, ONE AUTH NO. ONLY / MINING CLAIM MONEY RECEIVED CASES: AMC395294/\$15.00	ADDITIONAL MAINT FEES	- n/a -	15.00
TOTAL:					\$15.00

PAYMENT INFORMATION					
NOTE: Items will appear on credit card statement as "Bureau of Land Mgmt CO".					
1	AMOUNT:	15.00	POSTMARKED:	N/A	
	TYPE:	CREDIT CARD	RECEIVED:	07/23/2014	
	NAME:	VINCI, CATHERINE T 7305 E GREENWAY RD SCOTTSDALE AZ 85260-1603 US			
	CARD NO:	XXXXXXXXXXXX1011	AUTH CODE:	120326	
	NAME ON CARD:	CATHERINE T VINCI			
	EXPIRES:	04/2017			
	SIGNATURE:				

REMARKS

This receipt was generated by the automated BLM Collections and Billing System and is a paper representation of a portion of the official electronic record contained therein.

PHOENIX, AZ 852

21 JUL 2014 PM 3 1

RECEIVED
BLM AZ STATE OFFICE

2014 JUL 22 P 2:42

PHOENIX, ARIZONA



65004442700



AMC 395294

MAINTENANCE FEE PAYMENT

Claimant Name: Random Properties, LLC
Address: 5552 E Washington Street
City: Phoenix State: AZ Zip: 85034
Telephone: 602-761-4571
E-mail address: cvinci@undergroundsafety.com
Signature: *[Handwritten Signature]*

BLM
Date
Stamp

2013 JUL 23 PM 2:08
PHOENIX, ARIZONA

RECEIVED

Check here if this is a change of address. New email

LINE NO.	AMC NUMBER	CLAIM/SITE NAME	COUNTY RECORDER DATA (If available)	TWP	RNG	SEC
1	395294	Sutter Millsite				
2						
3						
4						
5						
6						
7						
8						
9						
10						

List additional claims on Form MCF114.

Bureau of Land Management
Arizona State Office
www.blm.gov/az

AUG 08 2013

No. of Claims: 1 x \$140 = \$140.00
 Check No: 003127 Init. CAW
 Receipt No.: 2838579
 For BLM Use Only

Form: MCF112
Revised July 2009

This form is available from the Arizona Department of Mines and Mineral Resources and may be reproduced.

ENTERED INTO COMPUTER




UNITED STATES POSTAGE
RECEIVED
 PITNEY BOWES
\$000.46⁰
 02 1F
 9002813039 JUL 22 2013
 MAILED 2:08 P CODE 85034

PHOENIX, ARIZONA

65004442700

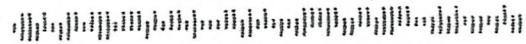




UNITED STATES POSTAGE
RECEIVED
PITNEY BOWES
02 1P \$000.46⁰
4002813039 JUL 22 2013
MAILED FROM ZIP CODE 85034

PHOENIX, ARIZONA

65004442700



United States Department of the Interior
Bureau of Land Management
 LANDS/RECREATION & PLANNING
 ONE N CENTRAL AVE
 PHOENIX, AZ 85004 -2203
 Phone: 602-417-9200

Receipt

No: 2838579

Transaction #: 2924143	
Date of Transaction: 07/24/2013	
CUSTOMER:	
RANDUM PROPERTIES LLC 5552 E WASHINGTON ST PHOENIX,AZ 85034-2134 US	

LINE #	QTY	DESCRIPTION	REMARKS	UNIT PRICE	TOTAL
1	1.00	LOCATABLE MINERALS / MINING CLAIMS- NOT NEW-UNADJUD,ONE AUTH NO. ONLY / MINING CLAIM MONEY RECEIVED CASES: AMC395294/\$140.00	MAINT FEE PYMNT (1) 2014	- n/a -	140.00
TOTAL:					\$140.00

PAYMENT INFORMATION					
1	AMOUNT:	140.00	POSTMARKED:	07/22/2013	
	TYPE:	CHECK	RECEIVED:	07/23/2013	
	CHECK NO:	003127			
	NAME:	RANDUM PROPERTIES LLC 5552 E WASHINGTON ST PHOENIX AZ 85034-2134 US			

REMARKS	

This receipt was generated by the automated BLM Collections and Billing System and is a paper representation of a portion of the official electronic record contained therein.

AMC 395294

MAINTENANCE FEE PAYMENT

Claimant Name: Randum Properties, LLC
Address: 5552 E. Washington Street
City: Phoenix State: AZ Zip: 85034
Telephone: 602-761-4571
E-mail address: cvinci@watermovers.com
Signature: *Colin P. Vici*

Check here if this is a change of address.

RECEIVED
BLM AZ STATE OFFICE
2012 JUL 26 P 2:10
PHOENIX, ARIZONA
BLM
Date
Stamp

LINE NO.	AMC NUMBER	CLAIM/SITE NAME	COUNTY RECORDER DATA (If available)	TWP	RNG	SEC
1	395294	Sutter Millsite				
2						
3						
4						
5						
6						
7						
8						
9						
10						

List additional claims on Form MCF114.

Bureau of Land Management
Arizona State Office
www.blm.gov/az/

No. of Claims: 1 x \$140 = 140
Check No: 002960 nit. AME
Receipt No.: 2618202
For BLM Use Only

Form: MCF112
Revised July 2009

This form is available from the Arizona Department of Mines and Mineral Resources and may be reproduced.

8/15/2012
ENTERED INTO COMPUTER

UNITED STATES POSTAGE
PITNEY BOWERS
02 1P
\$000.45⁰
0002813039 JUL 25 2012
MAILED FROM ZIP CODE 85034



RECEIVED
BLM AZ STATE OFFICE
2012 JUL 26 P 2: 10
PHOENIX, ARIZONA



95004442700



United States Department of the Interior

Bureau of Land Management

LANDS/RECREATION & PLANNING

ONE N CENTRAL AVE

PHOENIX, AZ 85004 -2203

Phone: 602-417-9200

Receipt

No:

2618202

Transaction #: 2698497	
Date of Transaction: 07/30/2012	
CUSTOMER:	
RANDUM PROPERTIES LLC 5552 E WASHINGTON ST PHOENIX, AZ 85034-2134 US	

LINE #	QTY	DESCRIPTION	REMARKS	UNIT PRICE	TOTAL
1	1.00	LOCATABLE MINERALS / MINING CLAIMS-NOT NEW-UNADJUD, ONE AUTH NO. ONLY / MINING CLAIM MONEY RECEIVED CASES: AMC395294/\$140.00	MAINT 2013/1	- n/a -	140.00
TOTAL:					\$140.00

PAYMENT INFORMATION			
1	AMOUNT:	140.00	POSTMARKED: 07/25/2012
	TYPE:	CHECK	RECEIVED: 07/27/2012
	CHECK NO:	002960	
	NAME:	RANDUM PROPERTIES LLC 5552 E WASHINGTON ST PHOENIX AZ 85034-2134 US	

REMARKS

This receipt was generated by the automated BLM Collections and Billing System and is a paper representation of a portion of the official electronic record contained therein.

Amc 395294

MAINTENANCE FEE PAYMENT

Claimant Name: Randum Properties, LLC ✓

Address: 5552 E. Washington Street

City: Phoenix State: AZ Zip: 85034

Telephone: 602-275-8822

E-mail address: cvinci@watermovers.com

Signature: *Cathy T. Vinci*

Check here if this is a change of address.

RECEIVED
BLM AZ STATE OFFICE
2011 JUL 29 A 7:31
PHOENIX, ARIZONA

BLM
Date
Stamp

LINE NO.	AMC NUMBER	CLAIM/SITE NAME	COUNTY RECORDER DATA (If available)	TWP	RNG	SEC
1	395294	Sutter Millsite				
2						
3						
4						
5	ENTERED INTO COMPUTER					
6		AUG 01 2011 <i>pb</i>				
7						
8						
9						
10						

List additional claims on Form MCF114.

Bureau of Land Management
Arizona State Office
www.blm.gov/az/

No. of Claims: 1 x \$140 = 140.00
 Check No: _____ Init. *SM*
 Receipt No.: 2392112
 For BLM Use Only

Form: MCF112
Revised July 2009

This form is available from the Arizona Department of Mines and Mineral Resources and may be reproduced.

United States Department of the Interior
Bureau of Land Management
 LANDS/RECREATION & PLANNING
 ONE N CENTRAL AVE
 PHOENIX, AZ 85004 -2203
 Phone: 602-417-9200

Receipt

No: 2392112

Transaction #: 2467188		ENTERED INTO COMPUTER
Date of Transaction: 07/29/2011		
CUSTOMER:		
RANDUM PROPERTIES LLC 5552 E WASHINGTON ST PHOENIX, AZ 85034-2134 US		

LINE #	QTY	DESCRIPTION	REMARKS	UNIT PRICE	TOTAL
1	1.00	LOCATABLE MINERALS / MINING CLAIMS-NOT NEW-UNADJUD, ONE AUTH NO. ONLY / MINING CLAIM MONEY RECEIVED CASES: AMC395294/\$140.00	MAINT-1	- n/a -	140.00
TOTAL:					\$140.00

PAYMENT INFORMATION						
1	AMOUNT:	140.00	POSTMARKED:	07/27/2011		
	TYPE:	CHECK	RECEIVED:	07/29/2011		
	CHECK NO:	002772				
	NAME:	RANDUM PROPERTIES LLC 5552 E WASHINGTON ST PHOENIX AZ 85034-2134 US				

REMARKS

This receipt was generated by the automated BLM Collections and Billing System and is a paper representation of a portion of the official electronic record contained therein.



RECEIVED
STATE OF
28 P 2
ARIZONA



0000484427



AMC 395294

MAINTENANCE FEE PAYMENT

Claimant Name: Randum Properties, LLC
Address: 5552 E. Washington St ✓
City: Phoenix State: Az Zip: 85034
Telephone: 602-275-8822
E-mail address: Cvinici@watermovers.com
Signature: Cathy Vinici

RECEIVED
BLM AZ STATE OFFICE
2010 JUL 22 A 8:19
PHOENIX, ARIZONA
BLM
Date
Stamp

Check here if this is a change of address.

LINE NO.	AMC NUMBER	CLAIM/SITE NAME	COUNTY RECORDER DATA (If available)	TWP	RNG	SEC
1	395294	Sutter Millsite				
2						
3			REGISTERED INTO COMPUTER			
4			<i>[Signature]</i>			
5			AUG 04 2010			
6						
7						
8						
9						
10						

List additional claims on Form MCF114.

Bureau of Land Management
Arizona State Office
www.blm.gov/az/

No. of Claims: _____ x \$140 = _____
 Check No: _____ Init. _____
 Receipt No.: _____
For BLM Use Only

Form: MCF112
Revised July 2009

This form is available from the Arizona Department of Mines and Mineral Resources and may be reproduced.

AMC 395294

United States Department of the Interior
 Bureau of Land Management
 LANDS/RECREATION & PLANNING
 ONE N CENTRAL AVE
 PHOENIX, AZ 85004 -2203
 Phone:

Receipt

No: 2176452

Transaction #: 2245984		ENTERED INTO COM	
Date of Transaction: 07/23/2010			
CUSTOMER:	RANDUM PROPERTIES LLC ✓ 5552 E WASHINGTON ST PHOENIX, AZ 85034-2134 US	AUG 04 2010	

LINE #	QTY	DESCRIPTION	REMARKS	UNIT PRICE	TOTAL
1	1.00	LOCATABLE MINERALS / MINING CLAIMS-NOT NEW-UNADJUD, ONE AUTH NO. ONLY / MINING CLAIM MONEY RECEIVED CASES: AMC395294/\$140.00	MAINT-1	- n/a -	140.00
TOTAL:					\$140.00

PAYMENT INFORMATION					
1	AMOUNT:	140.00	POSTMARKED:	07/20/2010	
	TYPE:	CHECK	RECEIVED:	07/22/2010	
	CHECK NO:	002598			
	NAME:	RANDUM PROPERTIES LLC 5552 E WASHINGTON ST PHOENIX AZ 85034-2134 US			

REMARKS
PLEASE USE A MAINTENACE FEE PAYMENT FORM FOR FUTURE PAYMENTS.

This receipt was generated by the automated BLM Collections and Billing System and is a paper representation of a portion of the official electronic record contained therein.

AMC 395294

[Handwritten signature]

MAINTENANCE FEE PAYMENT

Claimant Name: Randum Properties, LLC
Address: 5552 E Washington Street
City: Phoenix State: AZ Zip: 85034
Telephone: 602-275-8822
E-mail address: CVinci@watermovers.com
Signature: *Cathy Vinci*

RECEIVED
BLM AZ STATE OFFICE
2009 JUL 22 A 8:13
PHOENIX, ARIZONA
BLM
Date
Stamp

Check here if this is a change of address.

LINE NO.	AMC NUMBER	CLAIM/SITE NAME	COUNTY RECORDER DATA (If available)	TWP	RNG	SEC
1 L	395294 355614	Sutter Hillsite				
2						
3						
4						
5						
6						
7						
8						
9						
10						

List additional claims on Form MCF114.

Bureau of Land Management
Arizona State Office
www.az.blm.gov

No. of Claims: 1 x \$125 = 125
Check No: 070394 Init. *SPJ*
Receipt No.: _____
For BLM Use Only

Form: MCF112
Revised July 2005

This form is available from the Arizona Department of Mines and Mineral Resources and may be reproduced.

TS 9/17/09
ENTERED IN COMPUTER
verified RE 9/18/09

United States Department of the Interior
Bureau of Land Management
 BUSINESS & SUPPORT SVCS DIV
 ONE N CENTRAL AVE SUITE 800
 PHOENIX, AZ 85004 -4427
 Phone: (602) 417-9200

Receipt

No:

1963055

Transaction #: 2026818	
Date of Transaction: 07/23/2009	
CUSTOMER:	RANDUM PROPERTIES LLC 5552 E WASHINGTON ST PHOENIX,AZ 85034-2134 US

LINE #	QTY	DESCRIPTION	REMARKS	UNIT PRICE	TOTAL
1	1.00	LOCATABLE MINERALS / MINING CLAIMS-NOT NEW-UNADJUD,ONE AUTH NO. ONLY / MINING CLAIM MONEY RECEIVED CASES: AMC355614/\$125.00	MAINT 2010	- n/a -	125.00
TOTAL:					\$125.00

PAYMENT INFORMATION					
1	AMOUNT:	125.00	POSTMARKED:	07/20/2009	
	TYPE:	CHECK	RECEIVED:	07/22/2009	
	CHECK NO:	002394			
	NAME:	RANDUM PROPERTIES LLC 5552 E WASHINGTON ST PHOENIX AZ 85034-2134 US			

REMARKS
FEES INCREASED TO \$140. SHORT PAID BY \$15.

This receipt was generated by the automated BLM Collections and Billing System and is a paper representation of a portion of the official electronic record contained therein.

BUREAU OF LAND MANAGEMENT
MINING CLAIMS
MC Customer Information

Run Date: 08/25/2009 07:19 AM

Page: 1

Total Rows Returned: 1

AZ

Limiting Criteria:

System Id = MC

Admin State = AZ

Geo State = AZ

Case Disp Txt = ACTIVE, CLOSED

Geost County Cd =

Admst Dist Ra Cd =

Cust Nm begins with RANDUM

District Txt =

Ra Txt =

County Txt =

Adm Agency =

Adm Agency Txt =

**NO WARRANTY IS MADE BY BLM
FOR USE OF THE DATA FOR
PURPOSES NOT INTENDED BY BLM**

DEPARTMENT OF THE INTERIOR
BUREAU OF LAND MANAGEMENT
MINING CLAIMS

MC Customer Information - With OUT Legal Description
ACTIVE CLAIMS

Run Date: 08/25/2009 07:19 AM

Page 1 of 1

RANDUM PROPERTIES LLC
5552 E WASHINGTON
PHOENIX, AZ 85034

INT-REL: CLAIMANT

CUSTOMER ID: 2273087

<u>Serial No</u>	<u>Claim Name/Number</u>	<u>County</u>	<u>Disposition</u>	<u>Int Rel</u>
AMC395294	SUTTER MILLSITE	MARICOPA	ACTIVE	CLAIMANT

United States Department of the Interior
 Bureau of Land Management
 BUSINESS & SUPPORT SVCS DIV
 ONE N CENTRAL AVE SUITE 800
 PHOENIX, AZ 85004 -4427
 Phone: (602) 417-9200

AMC 395294
 Receipt

No: 1978232

Transaction #: 2042233	
Date of Transaction: 08/14/2009	
CUSTOMER:	RANDUM PROPERTIES LLC 5552 E WASHINGTON ST PHOENIX,AZ 85034-2134 US

LINE #	QTY	DESCRIPTION	REMARKS	UNIT PRICE	TOTAL
1	1.00	LOCATABLE MINERALS / MINING CLAIMS-NOT NEW-UNADJUD,ONE AUTH NO. ONLY / MINING CLAIM MONEY RECEIVED CASES: AMC355614/\$15.00	ADDITINAL MAIN FEES	- n/a -	15.00
<i>CLOSED</i> <i>Should be 395294</i>				TOTAL:	\$15.00

PAYMENT INFORMATION					
1	AMOUNT:	15.00	POSTMARKED:	08/11/2009	
	TYPE:	CHECK	RECEIVED:	08/13/2009	
	CHECK NO:	002404			
	NAME:	RANDUM PROPERTIES LLC 5552 E WASHINGTON ST PHOENIX AZ 85034-2134 US			

REMARKS
FAILED VALIDATION

This receipt was generated by the automated BLM Collections and Billing System and is a paper representation of a portion of the official electronic record contained therein.

395294 - No 588

MAINTENANCE FEE PAYMENT

Claimant Name: Randum Properties, LLC
 Address: 5552 E Washington Street
 City: Phoenix State: AZ Zip: 85034
 Telephone: 602-275-8822
 E-mail address: cvinci@watermovers.com
 Signature: Cathy Vinci

Check here if this is a change of address.

RECEIVED
 BLM AZ STATE OFFICE
 2009 JUL 22 A 8:13
 PHOENIX, ARIZONA
 BLM
 Date
 Stamp

LINE NO.	AMC NUMBER	CLAIM/SITE NAME	COUNTY RECORDER DATA (If available)	TWP	RNG	SEC
1	355614	Sutter Millsite				
2	395294					
3						
4						
5						
6						
7						
8						
9						
10						

RECEIVED
 BLM AZ STATE OFFICE
 2009 AUG 13 A 8:06
 PHOENIX, ARIZONA

List additional claims on Form MCF114.

Bureau of Land Management
Arizona State Office
www.az.blm.gov

No. of Claims: 1 x \$125 = 125
 Check No: 002394 Init. SPG
 Receipt No.: _____
For BLM Use Only

Form: MCF112
 Revised July 2005

United States Department of the Interior
 Bureau of Land Management
 BUSINESS & SUPPORT SVCS DIV
 ONE N CENTRAL AVE SUITE 800
 PHOENIX, AZ 85004 -4427
 Phone: (602) 417-9200

Receipt

No: 1963055

Transaction #: 2026818	
Date of Transaction: 07/23/2009	
CUSTOMER:	RANDUM PROPERTIES LLC 5552 E WASHINGTON ST PHOENIX, AZ 85034-2134 US

already paid \$125

LINE #	QTY	DESCRIPTION	REMARKS	UNIT PRICE	TOTAL
1	1.00	LOCATABLE MINERALS / MINING CLAIMS-NOT NEW-UNADJUD, ONE AUTH NO. ONLY / MINING CLAIM MONEY RECEIVED CASES: AMC3556147 \$125.00	MAINT 2010	- n/a -	125.00
<i>395294</i>				TOTAL:	\$125.00

PAYMENT INFORMATION

1	AMOUNT:	125.00	POSTMARKED:	07/20/2009
	TYPE:	CHECK	RECEIVED:	07/22/2009
	CHECK NO:	002394		
	NAME:	RANDUM PROPERTIES LLC 5552 E WASHINGTON ST PHOENIX AZ 85034-2134 US		

REMARKS

FEES INCREASED TO \$140. SHORT PAID BY \$15.

This receipt was generated by the automated BLM Collections and Billing System and is a paper representation of a portion of the official electronic record contained therein.

RECEIVED
 BLM AZ STATE OFFICE
 2009 AUG 13 A 8:06
 PHOENIX, ARIZONA

Second receipt # 1978232

**DEPARTMENT OF THE INTERIOR
 BUREAU OF LAND MANAGEMENT
 MINING CLAIMS**

Run Date/Time: 08/24/2009 01:04 PM

(LIVE) Serial Register Page

Page 1 of 1

01 10-21-1976;090STAT0090;43USC1744

Case Type 384401: MILLSITE CLAIM

Claim Name: SUTTER MILLSITE

Commodity :

Case Disposition: CLOSED

Serial Number

AMC355614

Lead File Number

AMC355614

Name & Address	Int Rel	% Interest
STEINEGGER LARRY BOX 743 CAREFREE, AZ 85377	CLAIMANT	0.0000000

Mer Twp	Rng	Sec	Quadrant	District/Resource	County	
14	0060N	0050E	012	SW	HASSAYAMPA FIELD OFFICE	MARICOPA

Act Date	Code	Action	Action Remarks	Receipt Number
08/15/2001	403	LOCATION DATE		
08/17/2001	395	RECORDATION NOTICE RECD	\$25.00;1	
07/13/2007	582	MAINTENANCE FEE/\$125	2008	1524699
07/26/2006	582	MAINTENANCE FEE/\$125	2007	1321983
08/23/2005	582	MAINTENANCE FEE/\$125	2006	1135405
08/02/2004	482	MAINTENANCE FEE/\$100	2005	919346
09/01/2003	482	MAINTENANCE FEE/\$100	2004	744832
08/07/2002	482	MAINTENANCE FEE/\$100	2003	535348
08/17/2001	482	MAINTENANCE FEE/\$100	2002	359667
08/17/2001	484	LOCATION YEAR / MAINTENANCE	2001	359667
03/12/2009	393	DECISION ISSUED	RQMNT NOT MET	
09/01/2008	631	ABANDONMENT CLAIM VOID	RQMNT NOT MET	
07/28/2004	391	CURABLE \$25 MAINT FEE	2005	917836
08/18/2001	669	LAND STATUS CHECKED		
08/17/2001	501	ACCT ADV IN LEAD FILE	AMC355614;	

Line Nr Remarks

**NO WARRANTY IS MADE BY BLM
 FOR USE OF THE DATA FOR
 PURPOSES NOT INTENDED BY BLM**

DEPARTMENT OF THE INTERIOR
BUREAU OF LAND MANAGEMENT
MINING CLAIMS
MC Customer Information - WITH Legal Description
ACTIVE CLAIMS

Run Date: 08/24/2009 01:06 PM

Page 1 of 1

RANDUM PROPERTIES LLC
5552 E WASHINGTON
PHOENIX. AZ 85034

INT-REL: CLAIMANT

CUSTOMER ID: 2273087

Serial No	Claim Name/Number	County	D	Claim Type	Last		Mc	Loc	Dt	Mr	Twn	Rng	Sec	Subdivision
					Yr	A								
AMC395294	SUTTER MILLSITE	MARICOPA	A	MILLSITE CLAIM	2009	10/24/2008				14	0060N	0050E	012	SW

**DEPARTMENT OF THE INTERIOR
BUREAU OF LAND MANAGEMENT
MINING CLAIMS**

Run Date/Time: 08/24/2009 01:09 PM

(LIVE) Serial Register Page

Page 1 of 1

01 10-21-1976;090STAT0090;43USC1744

Case Type 384401: MILLSITE CLAIM

Claim Name: SUTTER MILLSITE

Commodity :

Case Disposition: ACTIVE

Serial Number

AMC395294

Lead File Number

AMC395294

Name & Address				Int Rel	% Interest
NUTE CHRIS	5552 E WASHINGTON	PHOENIX, AZ	85034	CLAIMANT	0.0000000
DUCHARME JOAN	5552 E WASHINGTON	PHOENIX, AZ	85034	CLAIMANT	0.0000000
RANDUM PROPERTIES LLC	5552 E WASHINGTON	PHOENIX, AZ	85034	CLAIMANT	0.0000000

Mer Twp Rng Sec	Quadrant	District/Resource	County
14 0060N 0050E 012	SW	HASSAYAMPA FIELD OFFICE	MARICOPA

Act Date	Code	Action	Action Remarks	Receipt Number
10/24/2008	403	LOCATION DATE		
10/28/2008	395	RECORDATION NOTICE RECD	1	1809803
10/28/2008	484	LOCATION YEAR / MAINTENANCE 2009		1809803
10/28/2008	501	ACCT ADV IN LEAD FILE	AMC395294;	

Line Nr Remarks

**NO WARRANTY IS MADE BY BLM
FOR USE OF THE DATA FOR
PURPOSES NOT INTENDED BY BLM**

NOTICE!!

These documents have been scanned!

Do not place un-scanned documents beneath this notice!

Do not remove this notice from this file!

GPO Jacket No. 560-102
Print Order 61540
Rise Business Services, LLC
Job=AZ15 5/22/2019



Box Number= AZ15078



Claim Begin-End: AMC395294-AMC395294

5 Miscellaneous



AZ15078-9

AMC394880-AMC395597

**NO
DOCUMENTS
FOUND**

NO DOCUMENTS FOUND
NO DOCUMENTS FOUND

NOTICE!!

These documents have been scanned!

Do not place un-scanned documents beneath this notice!

Do not remove this notice from this file!

GPO Jacket No. 560-102
Print Order 61540
Rise Business Services, LLC
Job=AZ15 5/22/2019



Box Number= AZ15078



Claim Begin-End: AMC395294-AMC395294

6 Location Notices-Amendments and Supporting Documents



AZ15078-9

AMC394880-AMC395597

MINING CLAIM STATUS REPORT

MTP CHECKED BY _____
GEO CHECKED BY _____

DATA ENTRY _____

LEAD SERIAL NO. AMC 395294 THROUGH AMC -

# <u>4</u>	LODE	LOCATION FEE @ \$30 =	\$ <u>30.00</u>
# _____	PLACER	PROCESSING FEE @ \$15 =	\$ <u>15.00</u>
# _____	ASSOCIATION PL	MAINTENANCE FEE @ \$125 =	\$ <u>125.00</u>
# <u>1</u>	MILL SITE	OVERAGE	\$ _____
# _____	TUNNEL SITE	SHORTAGE	\$ _____
		OTHER FEES	\$ _____
	ENOUGH LOCATORS	TOTAL	\$ <u>170.00</u>

YES [] NO [] _____

OVER-THE-COUNTER MAIL [] TIMELY FILED: YES NO []

LEGAL DESCRIPTION: T 6N R 5E SEC 12
 T _____ R _____ SEC _____
 T _____ R _____ SEC _____
 T _____ R _____ SEC _____

BLM [] FOREST SERVICE SUBJ TO PL 359: YES [] NO []

WILDERNESS AREA: NO YES [] _____

SPLIT ESTATE: SX [] PX [] SRHA [] OTHER [] _____ N/A []
 PROPER NOTICE FILED IF LOCATED ON SRHA LANDS-YES [] NO [] N/A []

RECONVEYED MINERALS ON BLM LANDS REQUIRE OPENING ORDERS
 FROM 1944 TO 1993. OPEN TO ENTRY ON: _____ N/A []

COMMENTS/STATUS: VOID [] PARTIALLY VOID [] PVT MINERALS []
 WITHDRAWN LANDS [] OTHER [] _____

Claimant acknowledges that portions of the following claim(s) site(s) may be void or voidable. _____

Signature of claimant _____
 FINAL ADJUDICATION AT DATE 1/22/10

AMC 395294

LOCATION NOTICE FOR LODE MINING CLAIM

NOTICE IS HEREBY GIVEN that the SUTTER
MILLSITE lode mining claim has been located
by CHRIS NUTE whose current mailing
address is RANDOM PROPERTIES LLC
5552 E WASHINGTON, PHOENIX, AZ 85034.

RECEIVED
CLM. AZ STATE OFFICE
2008 OCT 28 P 1:11
PHOENIX, AZ
BLM
Date
Stamp

The general course of this claim is NORTH TO SOUTH and it is situated in MARICOPA
County, Arizona. This claim is 660 feet in length and 330 feet in width. This claim runs
from the location monument on which this location notice is posted approximately 0 feet in a
SOUTH direction to the SOUTH end line and 660 feet in a NORTH direction to the
NORTH end line. This claim is marked by six monuments, one at each corner and one at the center of each
end line of the claim.

The location monument on which this notice is posted is situated within Section 12, Township 6N
_____, Range 5 E, Gila Salt River Base and Meridian, Arizona and this claim encompasses portions
of the following quarter section (s), section (s), Township (s) and Range (s) _____

CAVE CREEK MINING DISTRICT MARICOPA COUNTY
Gila Salt River Base and Meridian, Arizona.

The locality of this claim with reference to some natural object or permanent monument and additional information
(if any) concerning its locality are as follows: AT THE SOUTHWEST CORNER
OF H.E.S. 313 ON CAMP CREEK

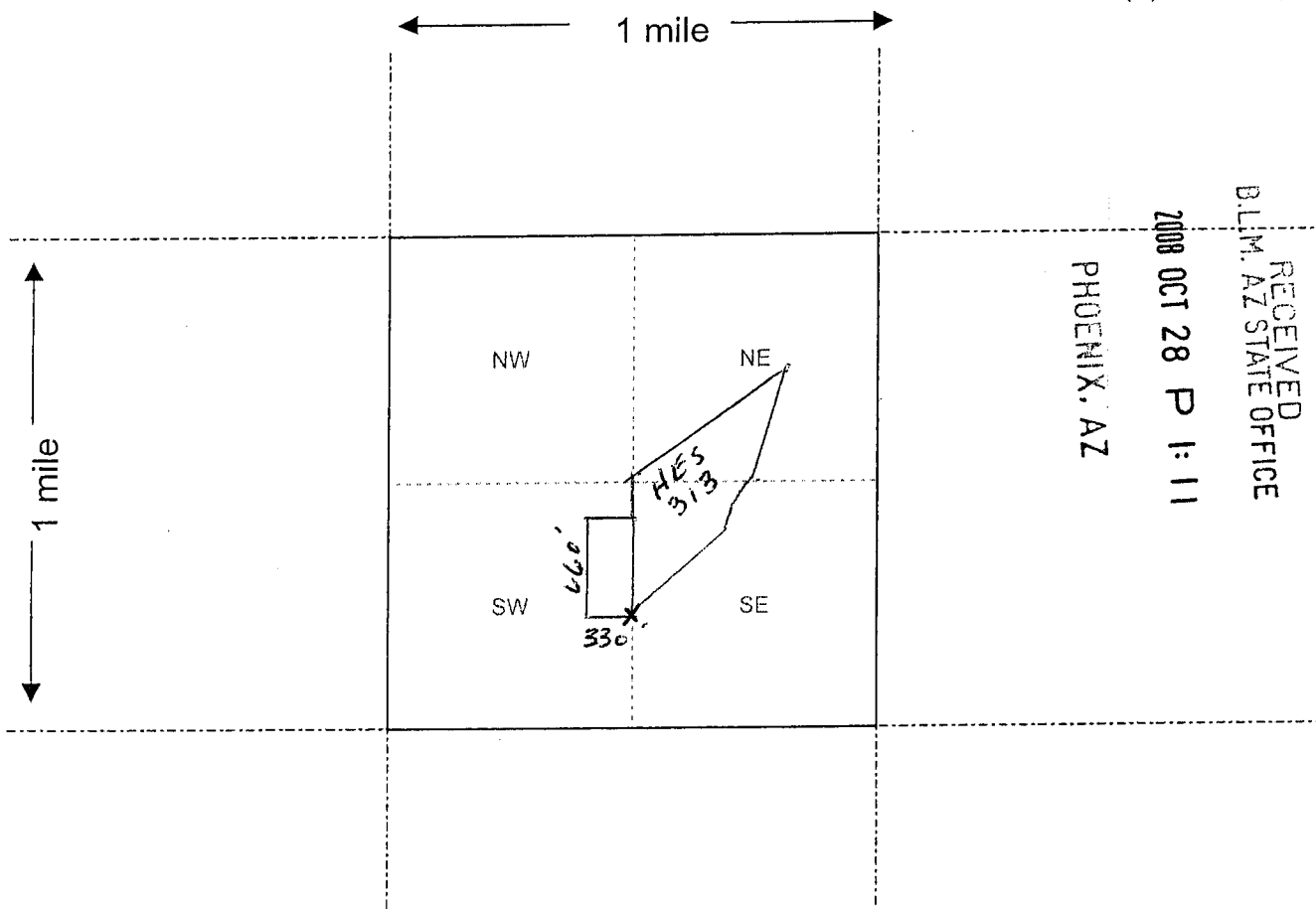
DATED AND POSTED on the ground this 24TH day of OCTOBER, 2008.

LOCATOR (s) SIX TOTAL JM — Jean DeCharme

Form MCF100
Revised July 2005

MINING CLAIM MAP

Lode () Placer ()



RECEIVED
 B.L.M. AZ STATE OFFICE
 2008 OCT 28 P 1:11
 PHOENIX, AZ

2008 OCT 28 11:11

Scale: 1" = 2000 feet



1. The above map depicts the SUTTER MILLSITE mining claim, which is located in Section (s) 12, Township 6 N, Range 5 E, Gila and Salt River Base and Meridian, MARICOPA County, Arizona.

2. The type of corner and location monuments used are as follows: Ave Pipe

3. The bearings and distances in degrees and feet between claim corners are as depicted on the map.

Form MCF100a
 Revised July 2005

DEPARTMENT OF INTERIOR
BUREAU OF LAND MANAGEMENT

Input Parameters for Geographic Report with Land

System Id = CR

Admin State = AZ

Geo State = AZ

Casetype Begins With

Case Disp Txt = AUTHORIZED, CANCELLED, EXPIRED, PENDING, REJECTED, RELINQUISHED, WITHDRAWN

Mer Twp Rng = 14 0060N 0050E

Section = 012

Mtrs =

Commodity =

Commodity Txt =

Pending Org =

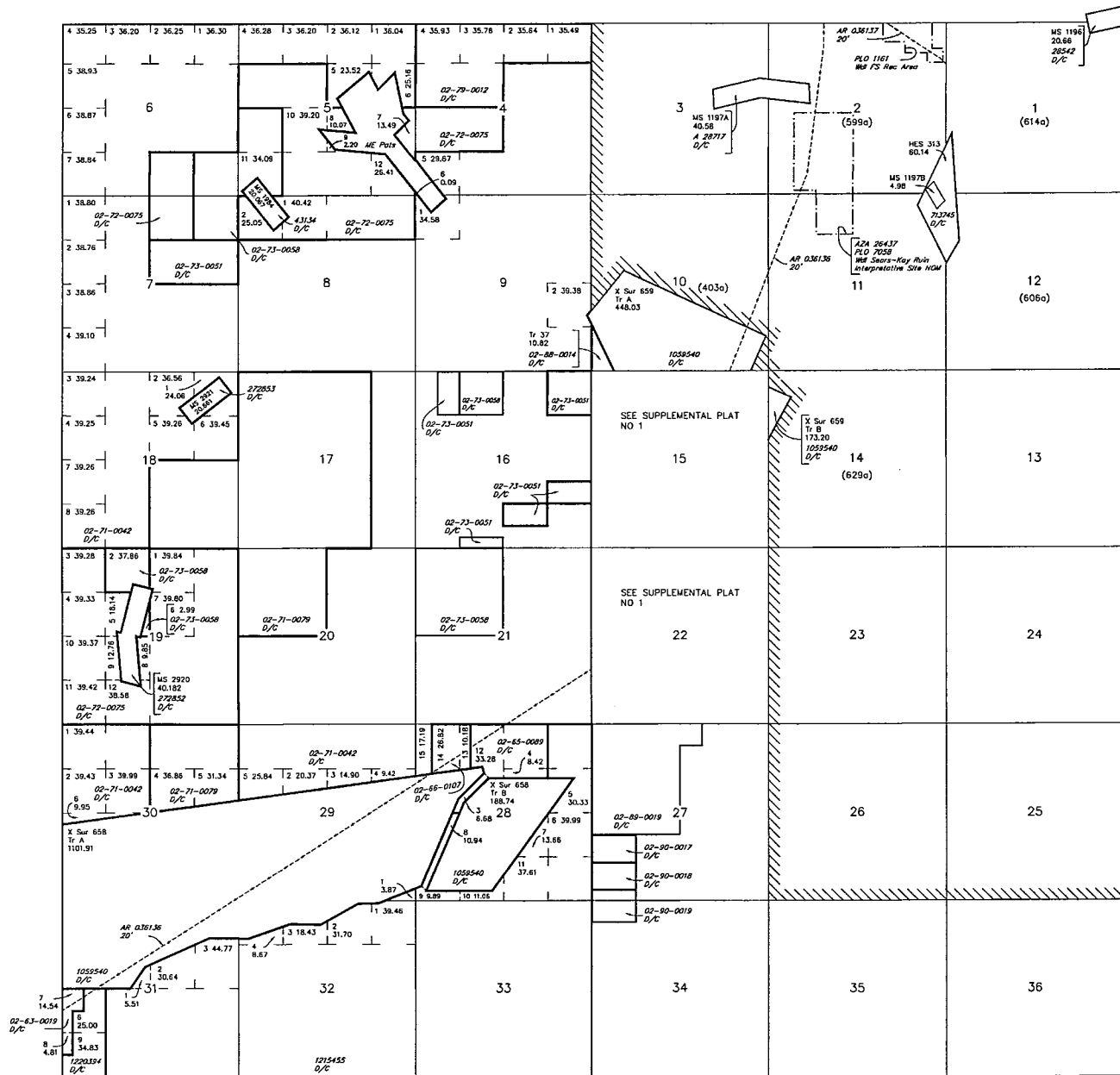
Pend Org Decode =

Total Rows Returned: 0

PARTIALLY SURVEYED TOWNSHIP 6 NORTH RANGE 5 EAST OF THE GILA AND SALT RIVER MERIDIAN, ARIZONA

MARICOPA COUNTY

STATUS OF PUBLIC DOMAIN
LAND AND MINERAL TITLES

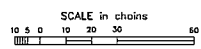


Lot
Long 33°48'48"N
111°47'12"W

INDEX TO SEGREGATED TRACTS					
TRACT NO	RESURVEY		ORIGINAL SURVEY		
	T	R	SEC	SUBDIVISION	

FOR ORDERS AFFECTING DISPOSAL OR USE OF UNIDENTIFIED LANDS WITHDRAWN FOR CLASSIFICATION, MINERALS, WATER AND/OR OTHER PUBLIC PURPOSES, REFER TO INDEX OF MISCELLANEOUS DOCUMENTS.

- DIST NO 2*
- Protraction Diagram No 60*
- All Tr Incl in Well Tonto NF Proc 1672 8/14/1923*
- All Tr Incl in Determination Area PL 167 AR 026074*
- MDS 105 NE*
- 106 NW*
- 107 SW*



WARNING STATEMENT
This plot is the Bureau's Record of Title, and should be used only as a graphic display of the Escriba survey data. Records hereon do not reflect title changes which may have been effected by lateral movements of rivers or other bodies of water, liable to the coastal surveys for official survey information.

CURRENT TO	GS	GSR Mer
7-6-2007	ACAD	T 5 N R 5 E